

PUBLIC MIXED
USED FUNCTIONAL
AREAS

COMMON SQUARE

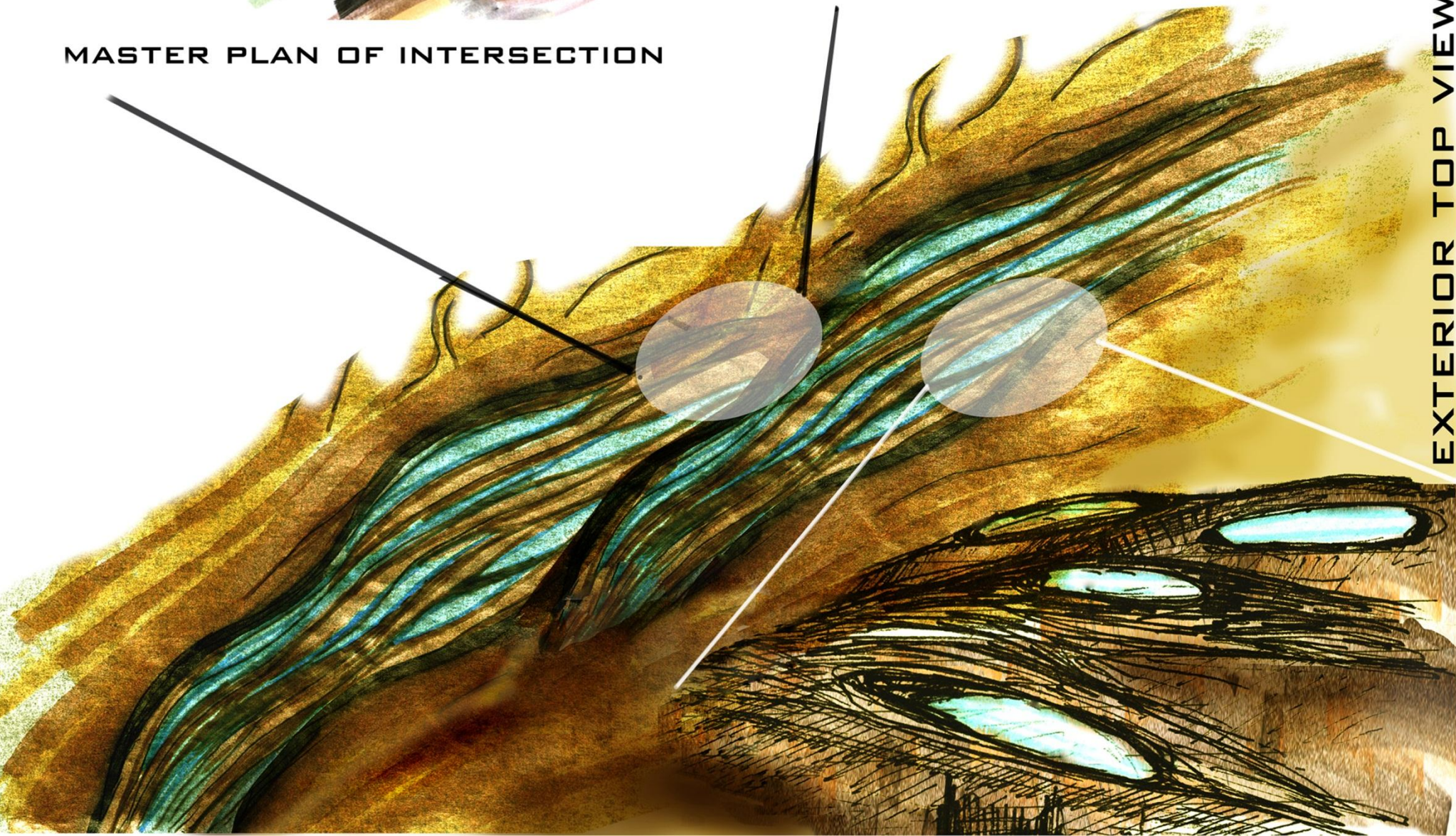
HYDROPONIC
TREE GARDEN

CIRCULATION


COMMON EXIT

MASTER PLAN OF INTERSECTION


EXTERIOR TOP VIEW



TRANSFORMATION FROM PHASE 1 TO PHASE 4



PHASE 1
2030



PHASE 2
2040




PHASE 3
2050



PHASE 4
2060



PHASE 5
2100



MARS HABITATION

DESIGN FOR EXTREME CONDITION

2100